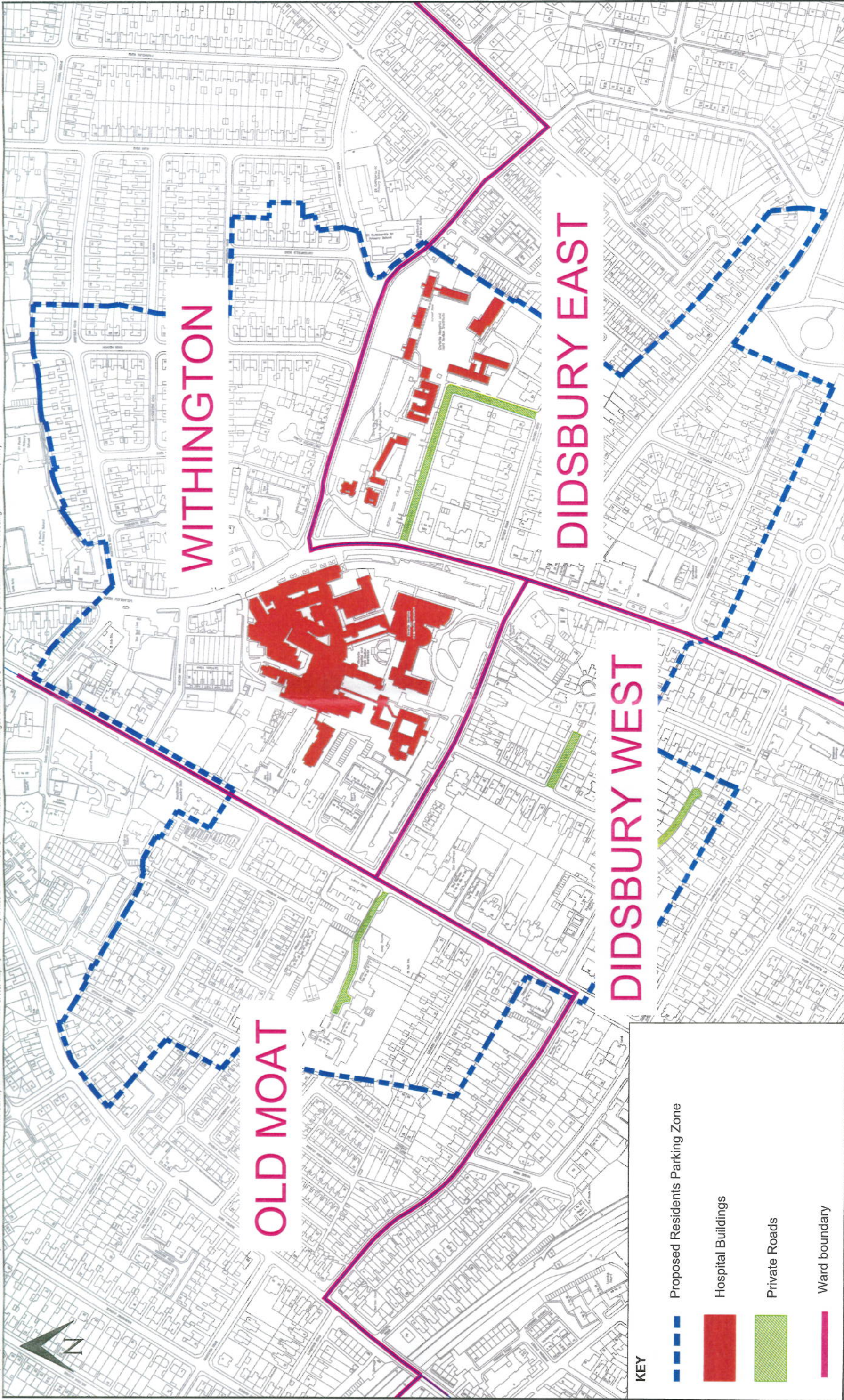







No part of this drawing or data file may be reproduced without prior written permission of the Head of Highway Services or approved representative. This map is reproduced from Ordnance Survey material with the permission of Ordnance Survey on behalf of the Controller of Her Majesty's Stationery Office © Crown copyright. Unauthorised reproduction infringes Crown copyright and may lead to prosecution or civil proceedings. 100019568 (2011)



KEY

-  Proposed Residents Parking Zone
-  Hospital Buildings
-  Private Roads
-  Ward boundary

PROJECT TITLE		DRAWING TITLE		MANCHESTER CITY COUNCIL	
MCRP Planning Application 097417		Proposed Residents Parking		 MANCHESTER CITY COUNCIL	
Highway Services PART OF NEIGHBOURHOOD SERVICES HOOPER STREET DEPOT OFF MIDLAND STREET ARDWICK MANCHESTER M12 6LA		SCALE	DATE	DRAWN	CHECKED
A3	NTS	15/11/11	SPC	SPC	SPC
APPROVED		DRAWING NUMBER		REV	
		097417-001			